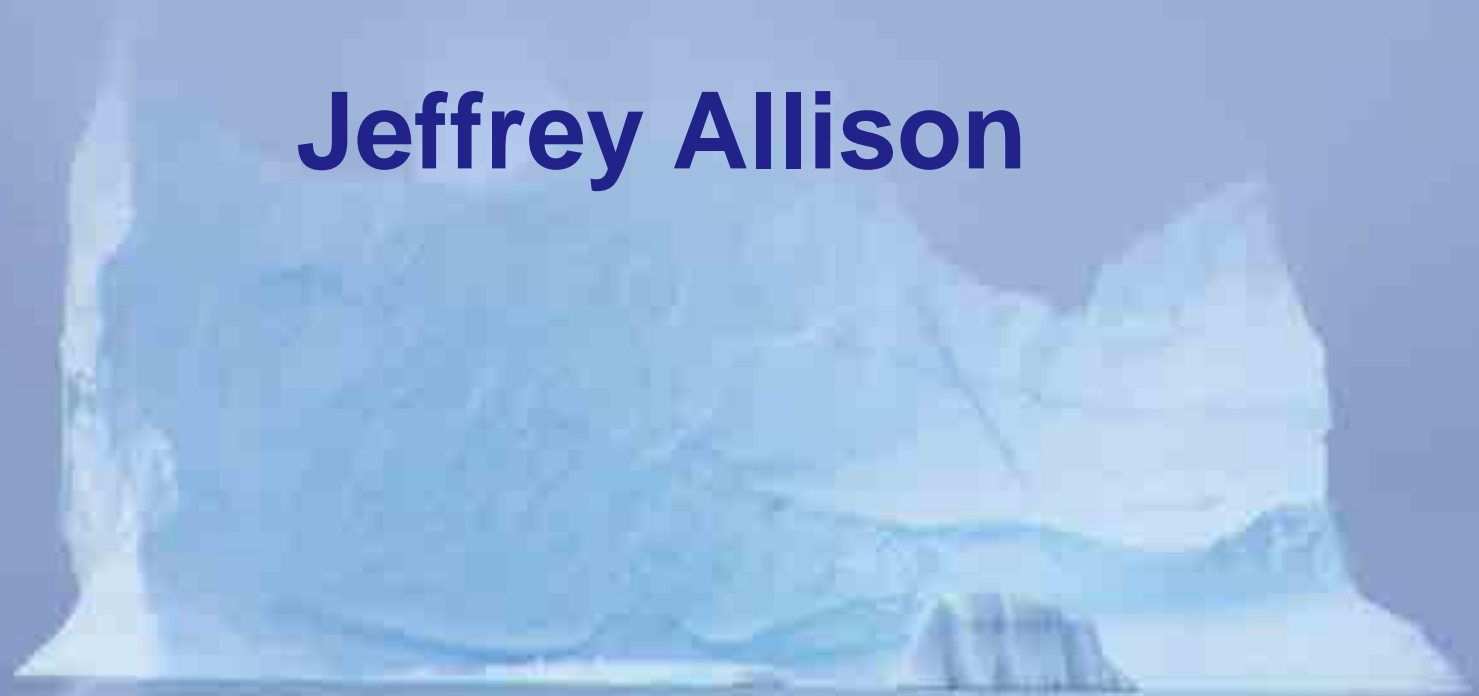
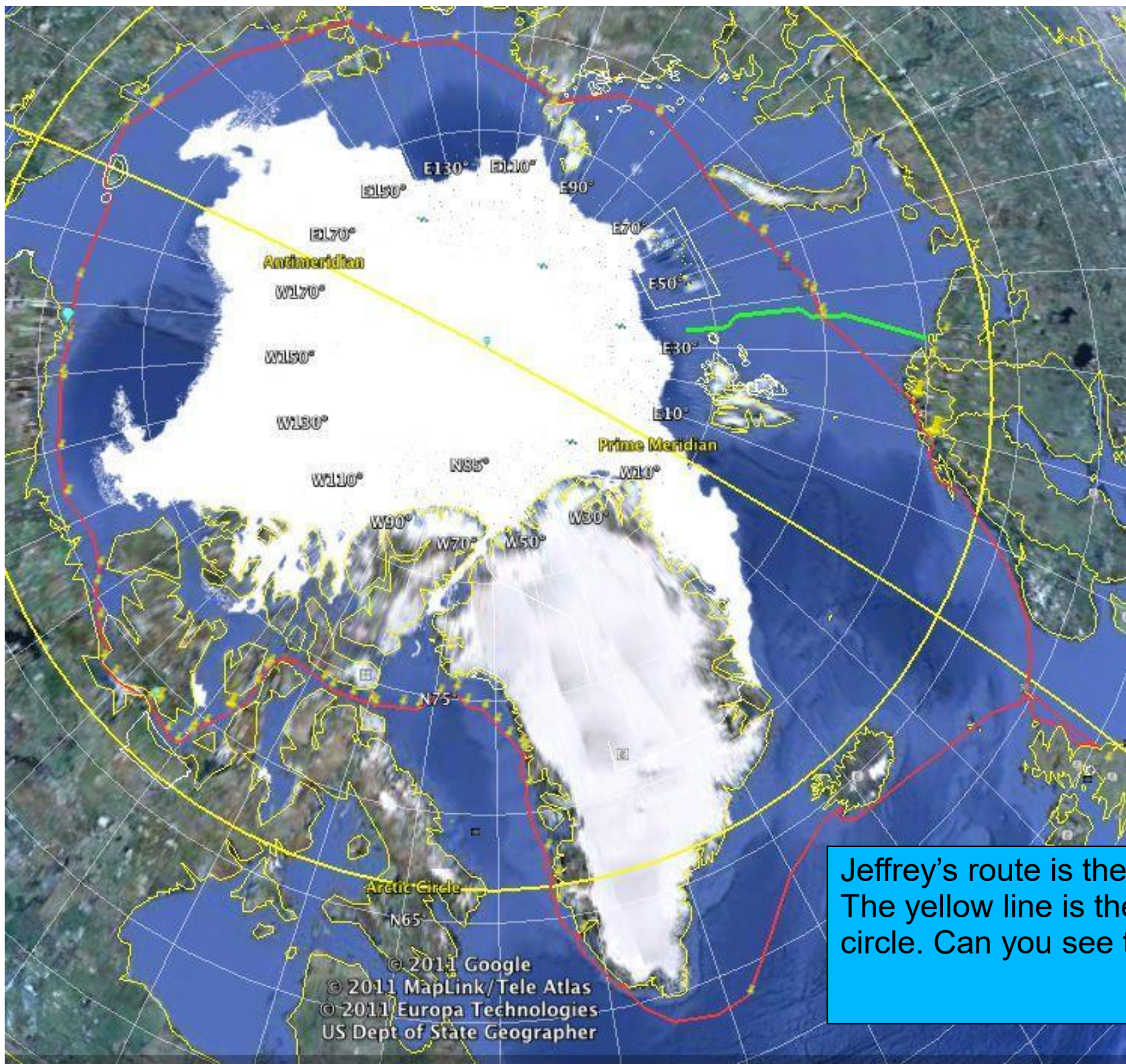


Arctic Sailing Adventure

Jeffrey Allison





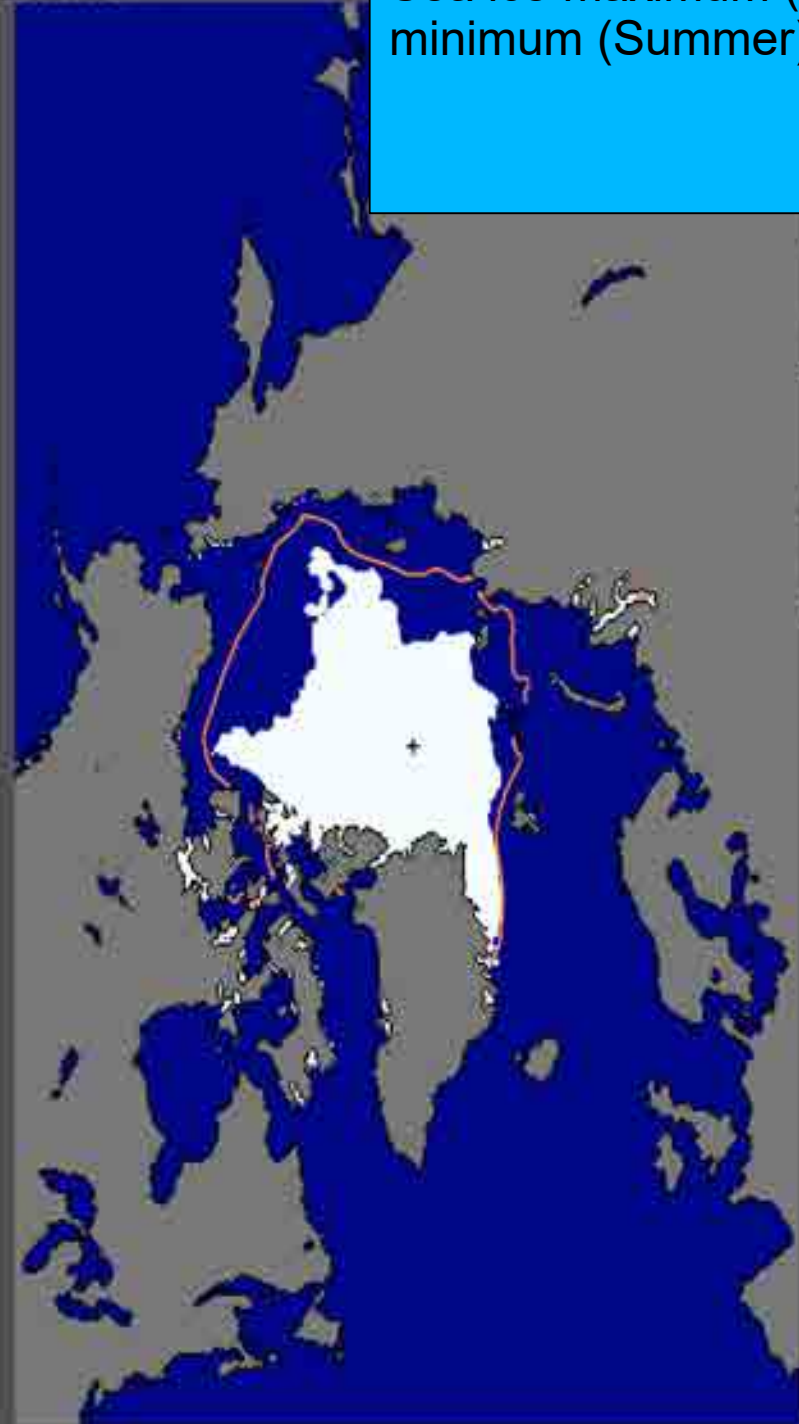
Jeffrey's route is the red line. The yellow line is the Arctic circle. Can you see the UK?

Sea Ice Extent
03/07/2011



National Snow and Ice Data Center, Boulder, CO

Sea Ice Extent
09/09/2011



National Snow and Ice Data Center, Boulder, CO

Sea ice maximum (Winter) & minimum (Summer) 2011.

median
1979-2000

Eshamy, a 52foot Amel
Mango ketch





Jeffrey at the helm

The cabin & galley



Katherine Brownlie & Jeffrey Allison. Both wearing safety harnesses.



Iceland lava field





How much of an iceberg is below the water?



Greenland





Jeffrey didn't see any Arctic foxes.
Why do you think they're white?







Rush hour in Cambridge Bay



An arctic tern and her chick stopped on the boom to rest. Katherine was delighted to have some company.









Russian bearskin hats to keep warm!



Dolphins playing with Eshamy





Norway





Celebrating with Prue in Hartlepool. The Northern Echo took this photo!